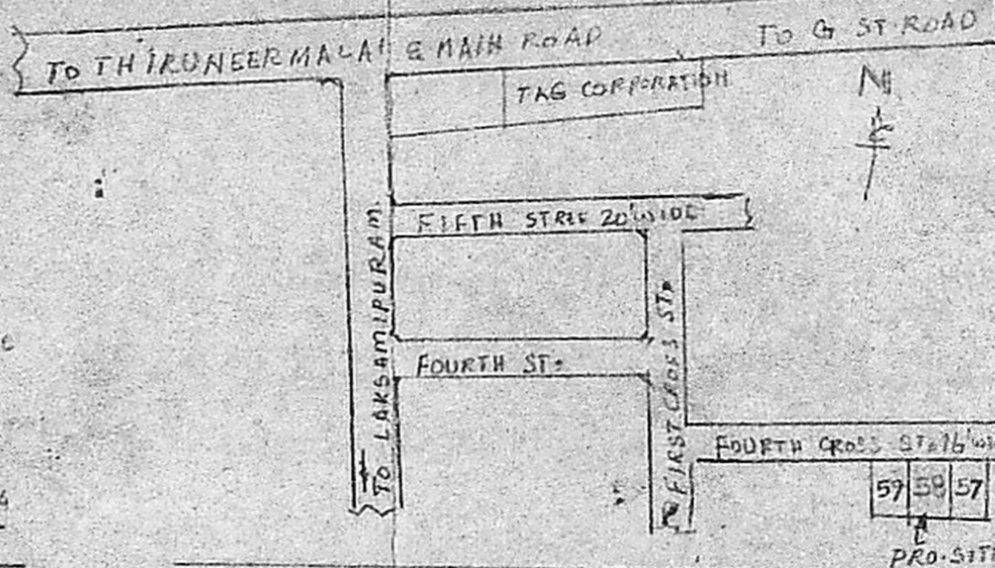
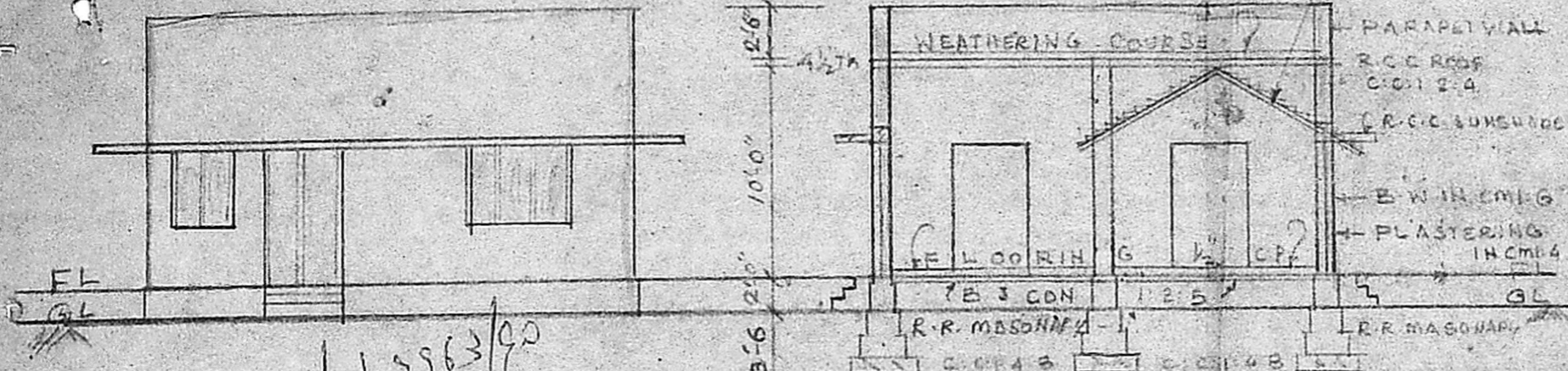


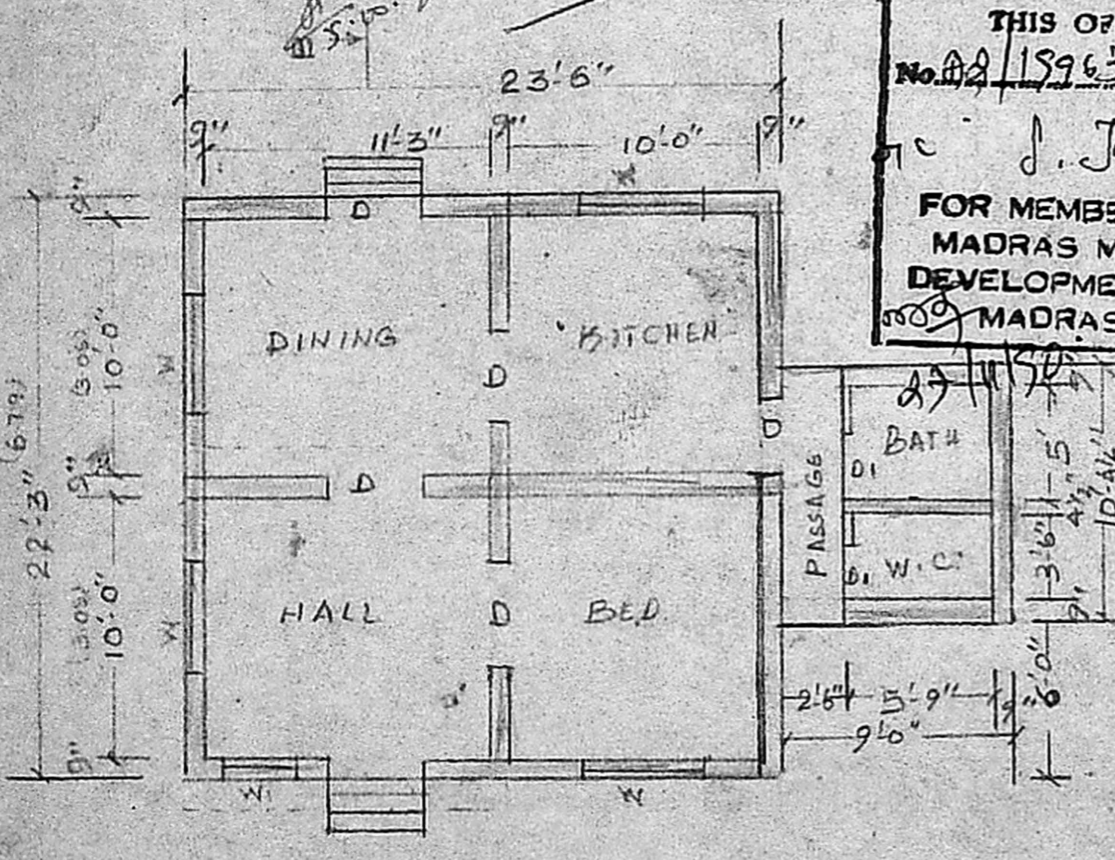
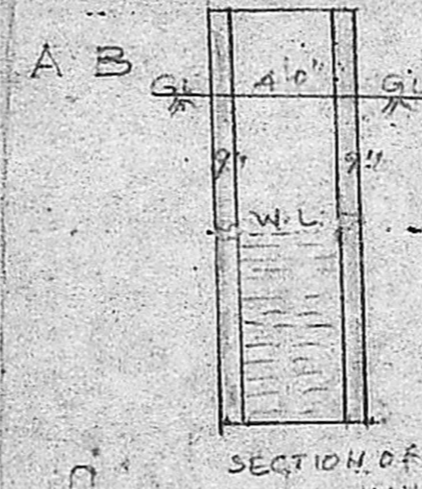


TO BE REMOVED MANGALDRE
TILE ROOF

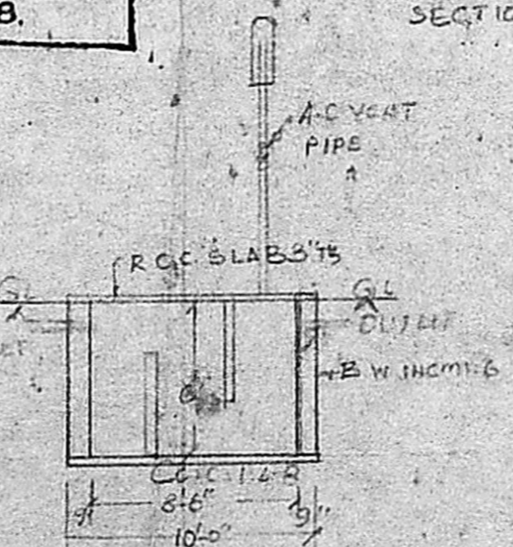


A2/15963/90
FRONT ELEVATION

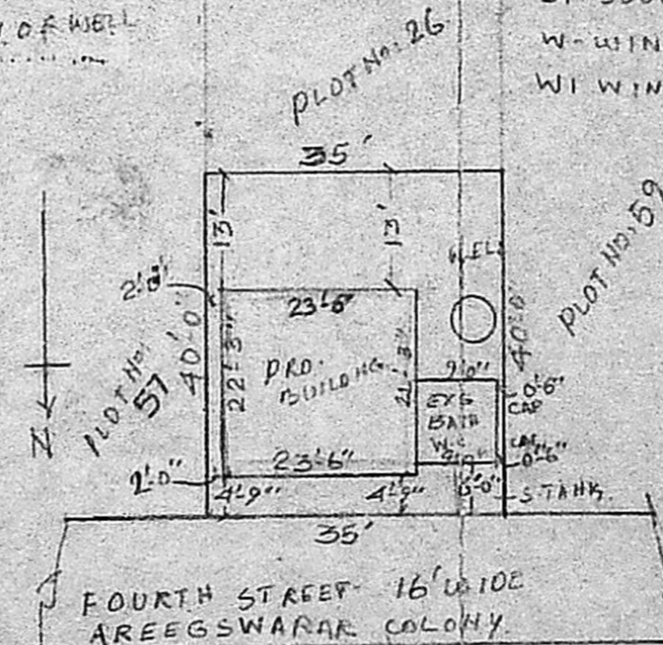
Planning Permit No. A/15963/90
APPROVED
SUBJECT TO THE CONDITIONS IN
THIS OFFICE LETTER.
No. A2/15963/90 Date 27/11/90
D. Jayaram
27-11-90
FOR MEMBER SECRETARY
MADRAS METROPOLITAN
DEVELOPMENT AUTHORITY
MADRAS - 600 008.



GROUND FLOOR PLAN



SECTION OF STAIRS



SITE PLAN
SCALE 1" = 24'-0"

PLAN SHOWING THE PRO. & ADDITION AND
ALTERATION EXG. BUILDING IN PLOT NO. 58
IN OLD S. NO. 196/1 IN NEW S. NO. 196/1B
AT ARGEESWARAR COLONY HAGALKEMI
PAMMAL TOWN PANCHAYAT. SCALE 1" = 8'-0"

PLDT AREA: 1400.59 SF
130.23 m²
PLINTH AREA: 612.59 SF
56.93 m²

- D - DOOR 3' x 6'-6"
- D1 - DOOR 2'-6" x 6'-0"
- W - WINDOW 4' x 3'
- W1 - WINDOW 3' x 3'

PRO. WORK
EXG. TO BE REMOVED
ROAD
BOUNDARY LINE
R. Antonisamy
(OWNER)
S. A. ANTONISAMY.
CIVIL ENGINEER &
Licensed Surveyor - Class II
CORPORATION OF MADRAS
License No. 558
L. SURVEYOR